

Search Addresses & Property Info
Find Parks, Community & Day Care Centres, Schools, Arenas & Photo Sites
Print & Email Custom Maps

Everything you wanted to know about the City...
JUST CLICK!

www.mapmycity.com/windsor

Windsor Sculpture Park

www.citywindsor.ca
From the Ambassador Bridge to Church Street
Parks, Recreation and Culture

**SAVING THE PLANET
ONE PASSENGER AT A TIME.**

519.944.4111
www.citywindsor.ca/transitwindsor

DRIVING TODAY FOR A BETTER TOMORROW

Injuries are predictable and preventable.

**KNOW THE RISKS
WEAR THE GEAR**

www.mto.gov.on.ca/english/safety/

CITY OF WINDSOR PARKS, TRAILS & RECREATION

Please note that bus routes do not stop immediately in front of all locations. In these cases the location will be within easy walking

1. Adie Knox Herman Recreation Complex 1551 Wyandotte St. W. 519-253-3157 Pool, arena, park, baseball diamonds.	E-5
2. AKO Park 4270 Alice Rd. 519-945-2452 John Atkinson Memorial Community Centre, spray pad, football/soccer field, baseball diamond, play unit.	D-E-11
3. Alton Parker Park 400 Broadhead St. Park, basketball court.	D-E-7
4. Atkinson Park 1981 Riverside Dr. W. (519-256-2011 summer only) Park, outdoor pool, accessible play unit, soccer, skateboard park.	D-4
5. Roy Battagello Riverwalk Between 2856 Riverside Dr. W. and 1950 Riverside Dr. E. The 6.1 kilometer trail stretches from Assumption Park to Hiram Walker and Sons Limited.	E-3-C-8
6. Bellewood Park 2600 Labelle Adjacent to Bellewood Public School on Labelle St. Park, basketball courts, tennis courts, baseball diamond, walking trail, play unit.	I-6
7. Bert Weeks Memorial Garden 340 Riverside Dr. E. Bert Weeks Memorial Garden features an elaborate fountain with a reflecting pool, plazas, benches and gardens. Free parking.	C-7
8. Broadway Park Broadway St., west of Ojibway Parkway Park with fenced off-leash dog park. No Bus Route	I-2
9. Capt. John J. Wilson Park 3950 Ducharme St. (off Sixth Concession) Soccer fields, trails, play units.	K-11
10. Central Park 3301 Woodland Ave. (519-2562 summer only) Park, outdoor pool, baseball diamonds, lighted tennis courts, sports court and play unit. No Bus Route	J-8
11. Charles J. Clark Square 215 Chatham St. E. Outdoor skating rink in winter and all season concession and special events plaza.	D-6
12. Senator David A. Croll Park 350 City Hall Square W. 519-255-6100 Park, play unit, City Hall and 400 City Hall Square.	D-6
13. Civic Terrace/Festival Plaza 340 Riverside Dr. E. 519-253-2300 Riverfront parkland with outdoor covered performing stage and fully serviced special event venue includes public washrooms, secured office and storage area for event organizers.	C-D-6-7

14. Cora Greenwood Park Cora Greenwood Dr. east of 1187 Cora Greenwood. Basketball court, play unit, parking.	C-17
15. Derwent Park Forest Glade Dr. and Lauzon Parkway Sports field, Rotary Children's Village.	F-G-15
16. Dieppe Gardens 78 Riverside Dr. W. This riverfront park honors the memory of members of the Essex-Kent Scottish Regiment who lost their lives in World War II. Park, recreation trail, waterfall and reflective pond, fishing piers, Peace Beacon with onsite restaurant, ship docking facilities.	D-6
17. Drouillard Park 1247 Drouillard Rd. Neighbourhood park includes play unit, soccer, BMX bike track, spray pad, tennis courts and sports court.	D-9
18. East End Park Adelaide Ave. Park, tennis court.	B-16
19. East Riverside Park Little River Rd. Blue Heron Pond, toboggan hill, walking trails.	D-17
20. Ford Test Track Park 3001 Seminole Dr. Park, soccer fields, baseball diamonds, washrooms, privately operated concession, walking trails.	E-10
21. Forest Glade Park 3215 Forest Glade Dr. Community Centre 519-735-3536, Arena 519-735-7121 Customer care centre and community centre, arena, park, library, baseball diamonds, skateboard park, lighted tennis courts, basketball court.	F-15-16
22. Ganatchio Trail 10300 Riverside Dr. E. Ganatchio Trail extends 5.3 km along Riverside Drive East from Lauzon Road to the Town of Tecumseh. Additional trails link the Ganatchio Trail to Tecumseh Road through the Little River Corridor.	B-C-13-17 & B-D-15
23. Gino & Liz Marcus Community Complex 1168 Drouillard Rd. 519-253-7028 Community and customer care centre, pool.	D-9
24. Hall Farms Park Conservation Dr. A linear park providing a pedestrian walkway for two local elementary schools. The 3 km trail connects Conservation Drive to the Devonwood Conservation Area.	H-10
25. Jackson Park 125 Tecumseh Rd. E. Featuring some of the most magnificent formal gardens and fountains in Windsor, and a memorial to veterans of World War II, showcasing a replica Hurricane and Spitfire. Park, cricket pitch, baseball diamonds, baseball stadium, picnic area, fountains, monuments, gardens, washrooms, concession, permitted wedding site. Privately operated (Parkside Tennis) and Windsor Lawn Bowling Club.	F-G-7

26. Lakeview Park Marina 9200 Riverside Dr. E. Open seasonally April - October 519-948-3383. Or visit www.lakeviewparkmarina.ca	B-14-15
27. Lakeshore Woods Banwell Rd. Ultimate Frisbee Fields, basketball court, naturalized wooded area, walking trails.	C-D-16
28. Lanspeary Park 1250 Langlois Ave. Pool 519-253-4351 (summer only), picnic area, neighbourhood soccer field.	E-8
29. Legacy Park Riverside Dr. east of Caron Ave. Accessible NFL themed play unit, parking	D-5
30. Lions Outdoor Rink 519-253-2300 x 6813 available as an outdoor ice rink from December through March (weather-permitting). Summer non-ice rentals. Park, pool, rink, accessible play unit, picnic area (by permit), gazebo, special events plaza, municipal greenhouses.	E-8
31. Little River Corridor A naturalized park linking the Ganatchio Trail to Tecumseh Road, this park features wildflower meadow, ponds, Carolinian trees such as Sassafras and Black Gum, walking/cycling trails, toboggan hill.	C-D-15
32. Mackenzie Hall 3277 Sandvich St. 519-255-7600 Originally a courthouse, Mackenzie Hall is a community centre for the City of Windsor with performing space, galleries, meeting facilities and a ballroom for special events. Closed Mondays. Park, community centre, gazebo. Visit www.mackenziehall.ca .	F-3
33. Malden Park 4200 Malden Rd. Malden Park Visitor Centre 519-253-5576 Available for private rentals. This 175-acre naturalized park offers walking trails, ponds, toboggan hill, mountain bike trails, cross country trails, soccer field, outdoor concert space, and soapbox derby hill.	H-1-4
34. McHugh Park 9655 McHugh St. Four regulation size stadium soccer fields, washrooms, dressing room.	D-15
35. McKee Park Sandwich St. Free public boat launch for motorized and non-motorized boats, play unit.	E-3
36. Meadowbrook Optimist Park Meadowbrook St. Park, sports courts, sports field, walking trail and play unit.	E-F-14
37. Mic Mac Park Park, outdoor pool, two spray pads, washrooms, privately operated concession, licensed refreshment area, Bernie Soulliere Baseball Stadium, Father Cullen Baseball Stadium, Little League diamonds, picnic areas (by permit), John Ivan Slo-Pitch Complex, soccer fields, football/rugby, walking trails, basketball/sports court, privately operated Novello Rosati Complex.	G-H-3-4

38. Mitchell Park 1201 Church St. Park, tennis courts, casual use soccer, play unit, basketball courts.	F-6
39. Oakwood Community Centre 2520 Cabana Rd. W. 519-966-6065 Community centre, park, walking trails.	K-6
40. Ojibway Prairie Complex 5200 Matchette Rd. 519-966-5852 Ojibway covers more than 500 acres of protected prairie and oak savannah with walking trails throughout the woods. Ojibway Nature Centre with displays and programs is open seven days a week. For more information visit www.ojibway.ca .	I-J-3
41. Optimist Memorial Park 1075 Ypres Blvd. 519-253-5592 Community centre, naturalized park, cricket pitch, Little League diamonds, casual use picnic areas, walking trails, neighbourhood soccer field, sand volleyball area, off-leash dog park, play unit.	G-9-9
42. Peche Island Naturalized island park located in the Detroit River features walking trails, picnic areas, play unit, washrooms and docking facilities. No Bus Route	A-14-15
43. Realtor Park 1390 Homedale Baseball diamonds, soccer/football fields, tennis courts, trails, play unit, walking trails, washrooms.	C-D-13
44. Reaume Park and Coventry Gardens 4714 Riverside Dr. E. This riverfront park features the Charlie Brooks Memorial Peace Fountain, walking trails, washrooms, concession and fishing pier.	C-11
45. Remington Booster Park and Pool 701 Edinborough St., Pool 519-966-5838 (summer) Outdoor pool with water slide, park, off-leash dog park, lighted tennis courts, baseball diamond, basketball courts, soccer field, clubhouse, play unit, walking trails.	G-H-9
46. Riverside Centennial Pool and Riverside Baseball Park 6695 Wyandotte St. E., Pool (519-948-8421 summer) Outdoor pool, baseball diamonds, play unit.	C-12-13
47. Sandpoint Park 10300 Riverside Dr. E. Riverfront sand beach, washrooms, concession, change rooms, sand volleyball court, play unit.	B-15
48. Shanfield Shores Pavilion, free kayak and canoe launch.	B-15
49. South Windsor Recreation Complex 2555 Pulford St. 519-966-6040 Arena, banquet room, park, walking trails.	K-6
50. Stop 26 10630 Riverside Dr. E. Free non-motorized small boat launch, particularly for wind surfing.	B-15-16

51. Tranby Park Tranby Ave. and Parkview Ave. Baseball diamonds, play unit, parking No Bus Route	D-13
52. Veterans' Memorial Park 4305 Longfellow Park, tennis courts, baseball diamonds, washrooms, play unit.	L-8
53. Walker Homesite Park 1900 Seymour Park, play unit, baseball diamonds, washrooms.	H-10
54. WFCU Centre 8787 McHugh St. 519-974-7979 Four-plex arena featuring spectator rink with seating for 6,500 people, three community rinks, sports gym, reception hall, meeting rooms, commercial kitchen, on-site catering, community centre, play unit and independently operated senior centre. Available for special events rentals Visit www.wfcu-centre.ca	D-14-15
55. Wigle Park 397 Erie St. E. Park, baseball diamond, soccer stadium, washrooms, play unit.	E-7
56. Willistead Heritage Complex 1899 Niagara St. 519-253-2365. A 36-room mansion within a 15 acre park with play unit. The Tudor-Jacobean manor is available for receptions, meetings, private parties including weddings. Complex includes Coach House and Paul Martin Gardens. Visit www.willistead.ca	D-8
57. Windsor Arena 572 McDougall St. 519-256-4549 Spectator arena.	D-6-7
58. Windsor Sculpture Park Windsor's riverfront parks from the Ambassador Bridge to Church Street are home to the Windsor Sculpture Park featuring large-scale contemporary sculpture. Park, walking trail, washrooms, fishing piers.	D-4-5
59. Windsor Water World 400 Wyandotte St. E. 519-253-3806 Park, community centre, spray pad, lap pool, indoor leisure pool with 50 meter water slide.	D-7
60. Windsor's Community Museum 254 Pitt St. W. Community museum open free-of-charge Tuesday - Sunday. Visit www.citywindsor.ca .	D-6

AM800 cklw — the information station

The Morning Drive with Mike & Lisa
Weekdays 5 to 9

am800cklw.com

Windsor's Premier Cycling Club

Maple Leaf Cycling Club

Contact us at 519.915.1653
email: contactmlcc@msn.com

www.mapleleafcyclingclub.com

Established 1985

Multi-use Trails Contribute to Community Sustainability

By promoting:
Environmental awareness and stewardship
An active lifestyle
Flora and Fauna biodiversity
Community interactions and wellbeing

The City of Windsor provides:

- 100km maintained recreation trails
- 8.5% natural areas cover in Windsor- Essex County (up from 7.5% in 2002)
- 6.6% dedicated road bicycle routes

For more information, visit www.windsorenvironmentalmasterplan.ca

LOADING PHYSIOTHERAPY & HEALTH CENTRE

- PHYSIOTHERAPY
- MASSAGE THERAPY
- ACUPUNCTURE
- PERSONAL TRAINING

13126 Tecumseh Rd. E.
Carmen Place (West of Manning Rd.)
Tecumseh, ON N8N 3T6

T: 519 - 739 - 2700
F: 519 - 739 - 2708
www.loading.com
info@loadingphysio.com

Need info about City of Windsor services, facilities or programs?

311 WINDSOR CITY SERVICES

Outside Windsor: (519) 255-CITY Toll-free: 1-877-RING311
TTY: 1-866-488-9311
HOURS: MONDAY TO FRIDAY 7AM TO 7PM

Photo by: Steve Kriemadis

THE CITY OF WINDSOR ONTARIO, CANADA

WWW.CITYWINDSOR.CA

Sharrow Bike Lane

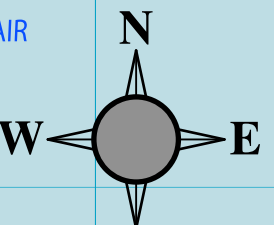
get to know our paths

From the: www.cyclewindsor.ca

Signed Route


Paved Shoulder Multi-Use Trail




CITY OF WINDSOR Parks, Trails and Recreation Map



LEGEND:

-  - PARKLANDS
(all Facilities in Alphabetical order on reverse side)
-  - COMMUNITY CENTRES
-  - INDOOR/OUTDOOR POOLS
-  - ICE RINKS
-  - SPRAY PADS
-  - DOG PARK
-  - MAJOR SPECIAL EVENT AREAS
-  - MOTORIZED AND/OR NON-MOTORIZED BOAT LAUNCHES
-  - EXISTING BIKE LANE
-  - EXISTING MULTI-USE TRAIL
-  - EXISTING SIGNED ROUTE
-  - Distance (km)
-  - UNDERPASS CROSSING
-  - LOCAL ROADS
-  - MAJOR ROADS
-  - LAKES
-  - RAIL LINES



- ### BIKE SAFETY TIPS:
-  **Bicycle Route Marker Sign** - Indicates that the roadway is an official bicycle route. Motorists are to watch for cyclists and be prepared to share the road with them.
 -  **Reserved Bike Lane Sign** - Indicates that the lane is reserved for exclusive use of bicycles. This is designated by a lane marking separating the portion of road used by motor vehicles from the portion of road used by bicycles.
 -  **Maximum Speed Sign** - Indicates that the maximum speed limit on all trails is 20 km/h.

